






Cheyenne/Laramie County GIS Cooperative



-  City of Cheyenne Boundary
-  BOPU, SERVICE AREA BOUNDARY
-  SOUTH CHEYENNE WATER AND SEWER
-  WARREN AIR FORCE BASE
-  Interstate Highway

SERVICE AREA BOUNDARY BOARD OF PUBLIC UTILITIES (BOPU)



THIS MAP IS MADE POSSIBLE THROUGH THE CHEYENNE AND LARAMIE COUNTY GIS COOPERATIVE (CLCGISC) AND IS FOR DISPLAY PURPOSES ONLY. THE CLCGISC INVOKES ITS SOVEREIGN AND GOVERNMENTAL IMMUNITY IN ALLOWING ACCESS TO OR USE OF THIS DATA, MAKES NO WARRANTIES AS TO THE VALIDITY, AND ASSUMES NO LIABILITY ASSOCIATED WITH THE USE OR MISUSE OF THIS INFORMATION.

