



This map has been prepared by and for the use of The Board of Public Utilities and may contain inaccuracies. Any reliance thereon by third parties is done so at their sole risk.



The City of Cheyenne Board of Public Utilities Source of Supply Water System



This map has been made possible through the Cheyenne/Laramie County Cooperative GIS Program. Data contained hereon is for informational purposes only.

**Little Snake River
Diversion Pipeline**
(Constructed 1960's - Stage I
& Enlarged 1980's - Stage II)



Rob Roy Dam & Reservoir
(Constructed 1966 & Enlarged 1985)



**Granite Springs
Dam & Reservoir**
(Constructed 1902-1904
Rehab in 1986)



**South Crow
Dam & Reservoir**
(Constructed 1911 - Rehab in 2003)



**North Crow
Dam & Reservoir**
(Constructed 1911 - Rehab in 1994)



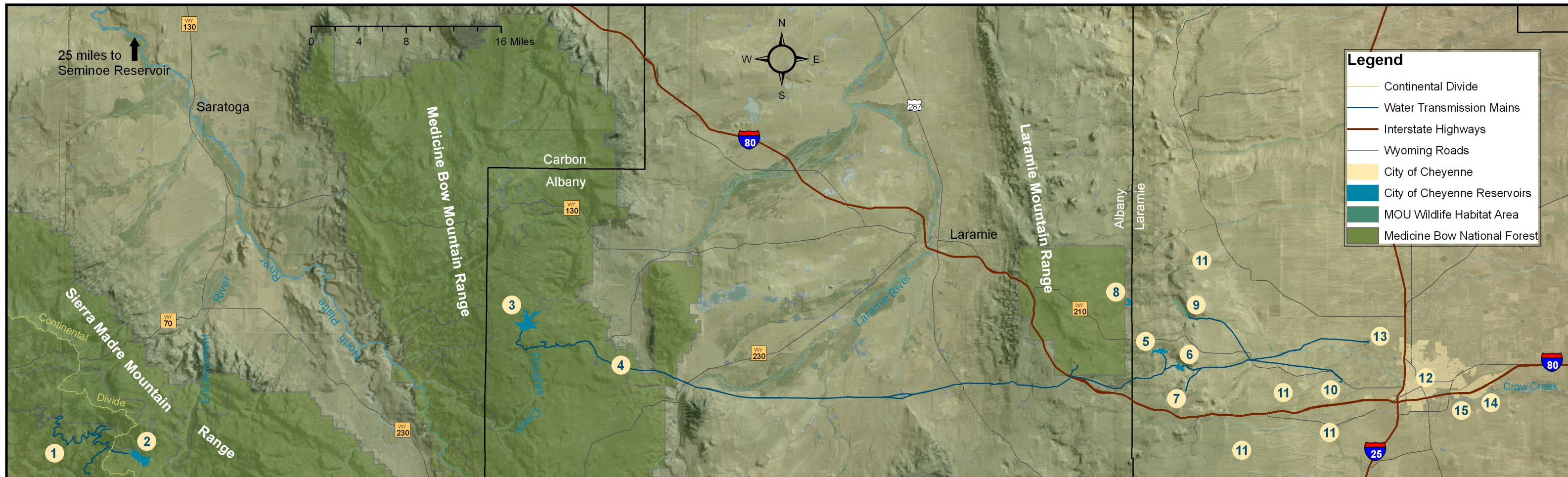
**Wells
High Plains Aquifer**




**Roundtop Water
Treatment Plant**
(Constructed 1915 - Closed 2002)



**Crow Creek
Water Reclamation
Facility**
(Constructed late 1940's -
Recycle abilities added in 2007)



Hog Park Dam & Reservoir
(Constructed 1966 & Enlarged 1985)



**Lake Owen
Dam & Reservoir**
(Constructed 1962)




**Crystal Lake
Dam & Reservoir**
(Constructed 1909-1910
Rehab in 1986)



**Upper North Crow
Dam & Reservoir**
(Constructed 1930
Rehab in 1994)



**Sherard Water
Treatment Plant**
(Constructed in 1975,
Replaced in 2002)



Cheyenne, Wyoming
(Board of Public Utilities provides water to approx. 68,000 people)



**Dry Creek Water
Reclamation Facility**
(Constructed early 1970's
Expanded late 1980's and in 2007)